

Rev	Date	By	Comment
1	12/09/2019	AB	First Issue.

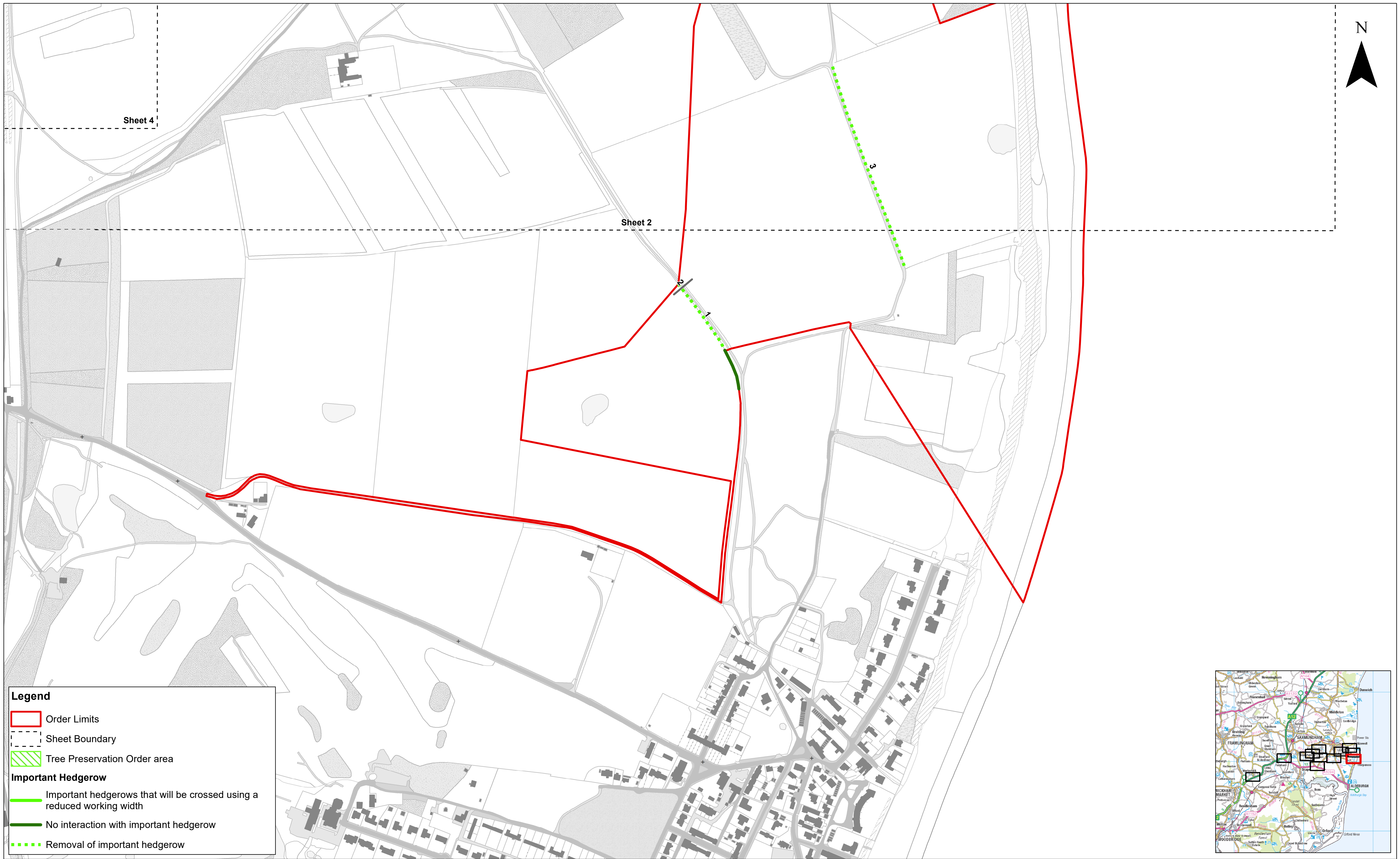
Prepared:	AB	1:25,000 Scale @ A1
Checked:	PW	0 500 1,000 2,000 Metres
Approved:	AH	Source: © Crown copyright and database rights 2019. Ordnance Survey 0100031673. This map has been produced to the latest known information at the time of issue, and has been produced for your information only. Please consult with the SPR GIS team to ensure the content is still current before using the information contained on this map. To the fullest extent permitted by law, we accept no responsibility or liability (whether in contract, tort (including negligence) or otherwise in respect of any errors or omissions in the information contained in the map and shall not be liable for any loss, damage or expense caused by such errors or omissions.

East Anglia ONE North Offshore Wind Farm

Important Hedgerows and Tree Preservation Order Plan

Key Plan

Drg No	EA1N-DWF-ENV-DRG-IBR-000435	
Rev	1	British National Grid OSGB36
Date	12/09/19	
APFP Ref: 5(2) (o)		Doc Ref: 2.10

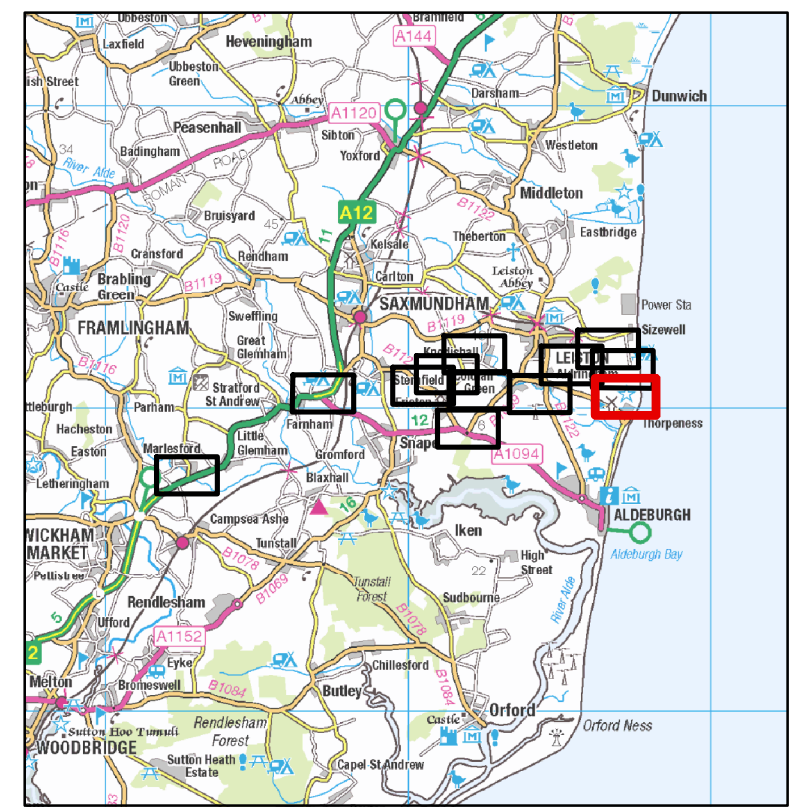


Legend

- Order Limits
- Sheet Boundary
- Tree Preservation Order area

Important Hedgerow

- Important hedgerows that will be crossed using a reduced working width
- No interaction with important hedgerow
- Removal of important hedgerow



Rev	Date	By	Comment
1	12/09/2019	AB	First Issue.

Prepared:	AB
Checked:	PW
Approved:	AH

1:2,500
Scale @ A1

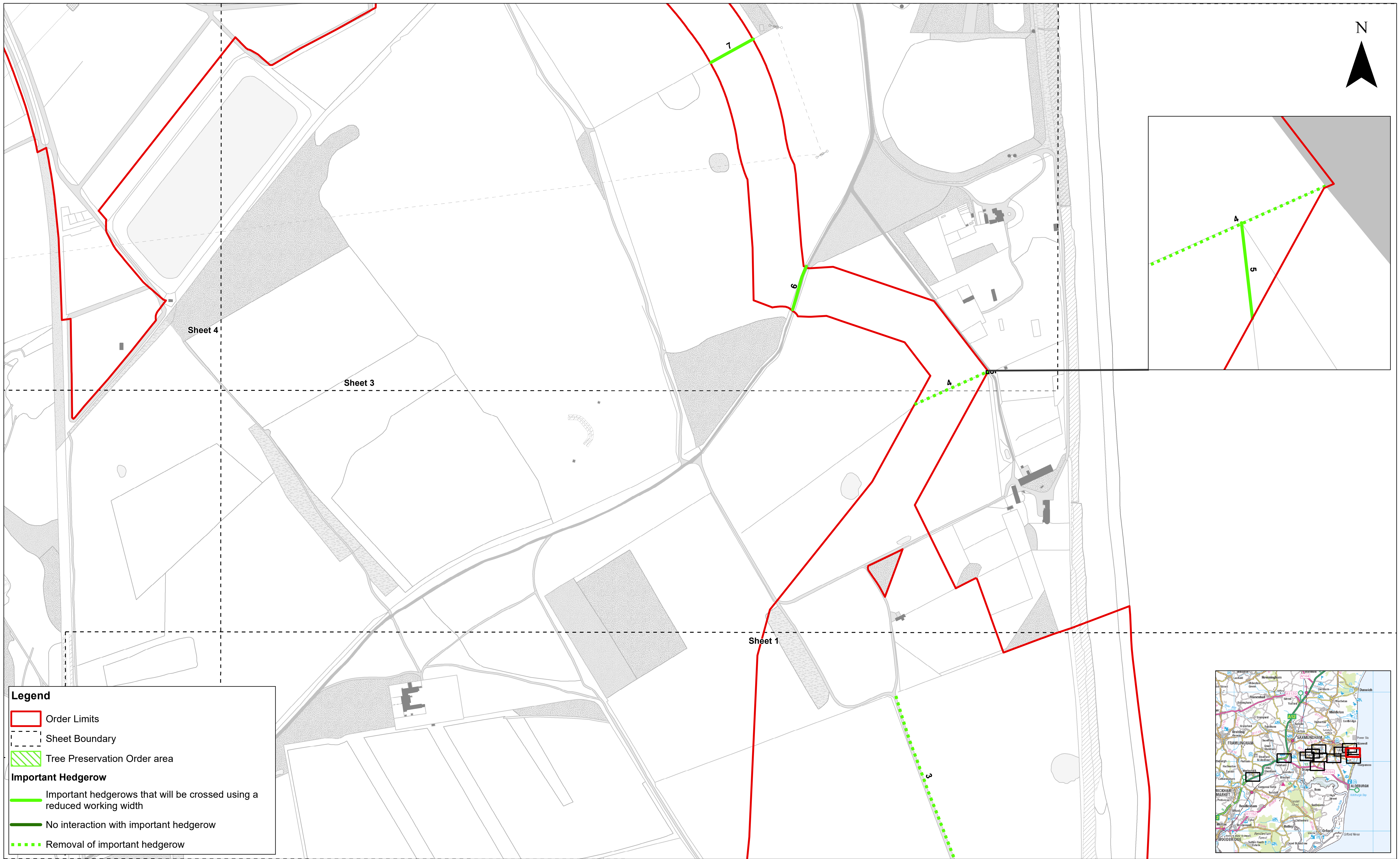
0 50 100 200 Metres

Source: © Crown copyright and database rights 2019. Ordnance Survey 0100031673.
This map has been produced to the latest known information at the time of issue, and has been produced for your information only. Please consult with the SPR GIS team to ensure the content is still current before using the information contained on this map. To the fullest extent permitted by law, we accept no responsibility or liability (whether in contract, tort (including negligence) or otherwise in respect of any errors or omissions in the information contained in the map and shall not be liable for any loss, damage or expense caused by such errors or omissions.

East Anglia ONE North Offshore Wind Farm

Important Hedgerows and Tree Preservation Order Plan
Sheet Number: Sheet 1 of 12

Drg No	EA1N-DWF-ENV-DRG-IBR-000435	
Rev	1	British National Grid OSGB36
Date	12/09/19	
APFP Ref: 5(2) (o)		Doc ref: 2.10

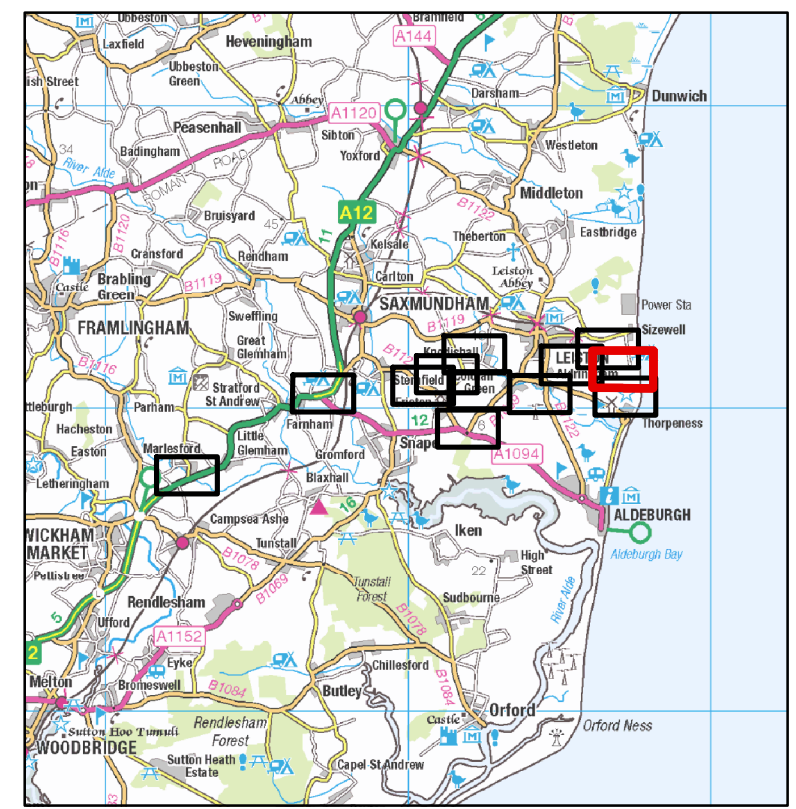


Legend

- Order Limits
- Sheet Boundary
- Tree Preservation Order area

Important Hedgerow

- Important hedgerows that will be crossed using a reduced working width
- No interaction with important hedgerow
- Removal of important hedgerow



Rev	Date	By	Comment
1	12/09/2019	AB	First Issue.

Prepared:	AB
Checked:	PW
Approved:	AH


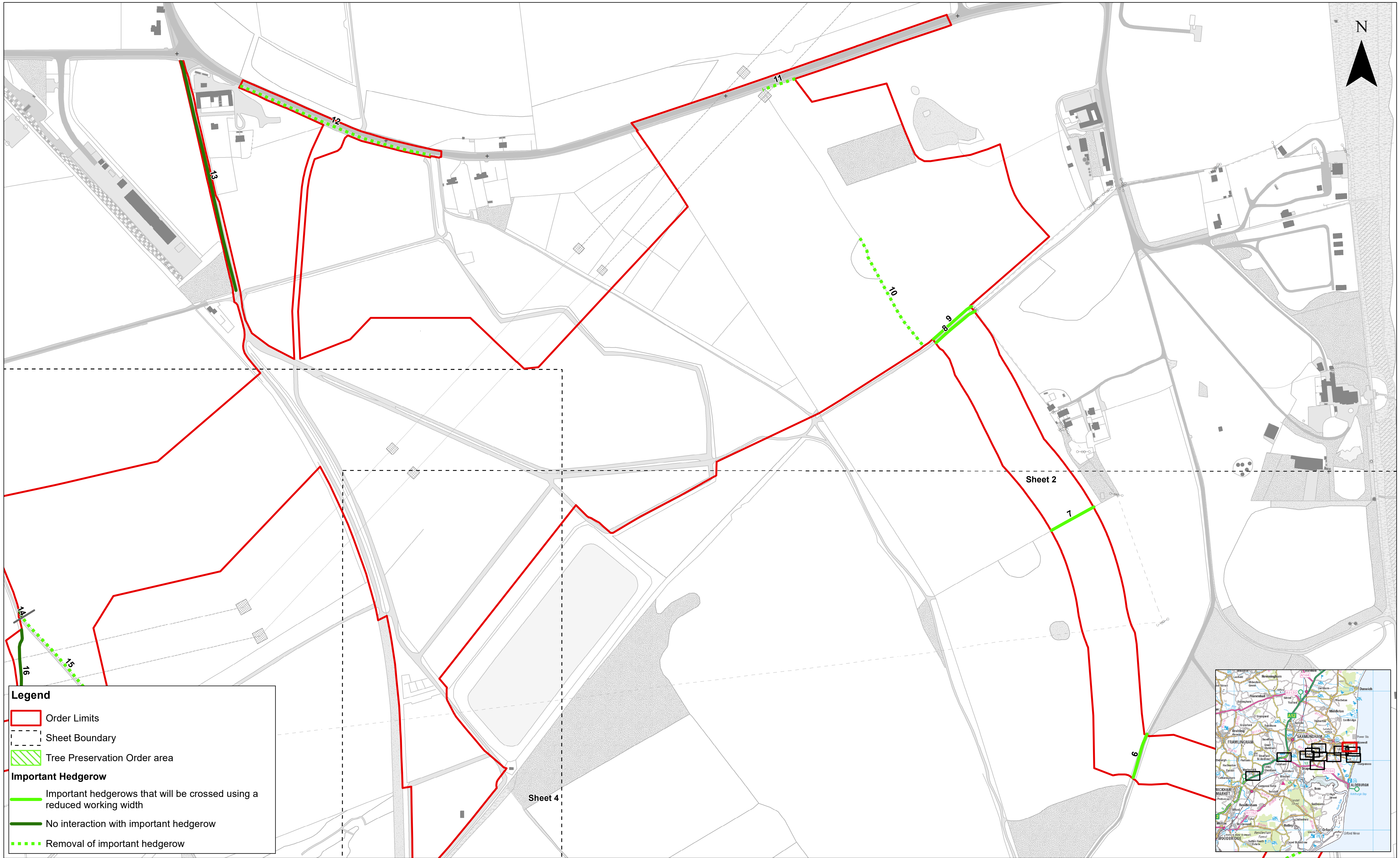
1:2,500
Scale @ A1

Source: © Crown copyright and database rights 2019. Ordnance Survey 0100031673.
This map has been produced to the latest known information at the time of issue, and has been produced for your information only. Please consult with the SPR GIS team to ensure the content is still current before using the information contained on this map. To the fullest extent permitted by law, we accept no responsibility or liability (whether in contract, tort (including negligence) or otherwise in respect of any errors or omissions in the information contained in the map and shall not be liable for any loss, damage or expense caused by such errors or omissions.

East Anglia ONE North Offshore Wind Farm

Important Hedgerows and Tree Preservation Order Plan
Sheet Number: Sheet 2 of 12

Drg No	EA1N-DWF-ENV-DRG-IBR-000435	
Rev	1	British National Grid OSGB36
Date	12/09/19	
APFP Ref: 5(2) (o)		Doc ref: 2.10

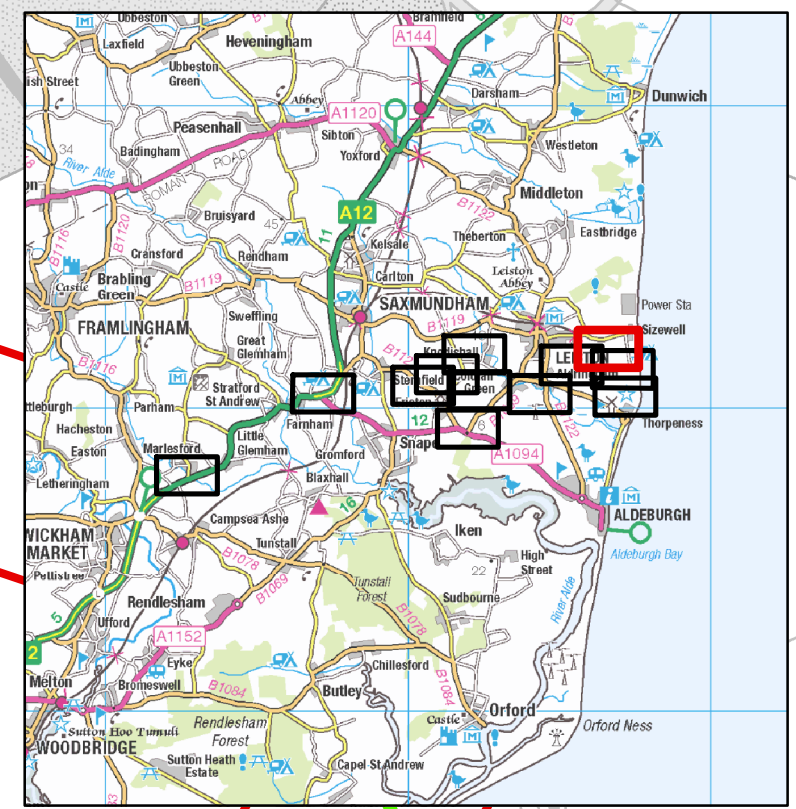


Legend

- Order Limits
- Sheet Boundary
- Tree Preservation Order area

Important Hedgerow

- Important hedgerows that will be crossed using a reduced working width
- No interaction with important hedgerow
- Removal of important hedgerow



Rev	Date	By	Comment
1	12/09/2019	AB	First Issue.

Prepared:	AB
Checked:	PW
Approved:	AH

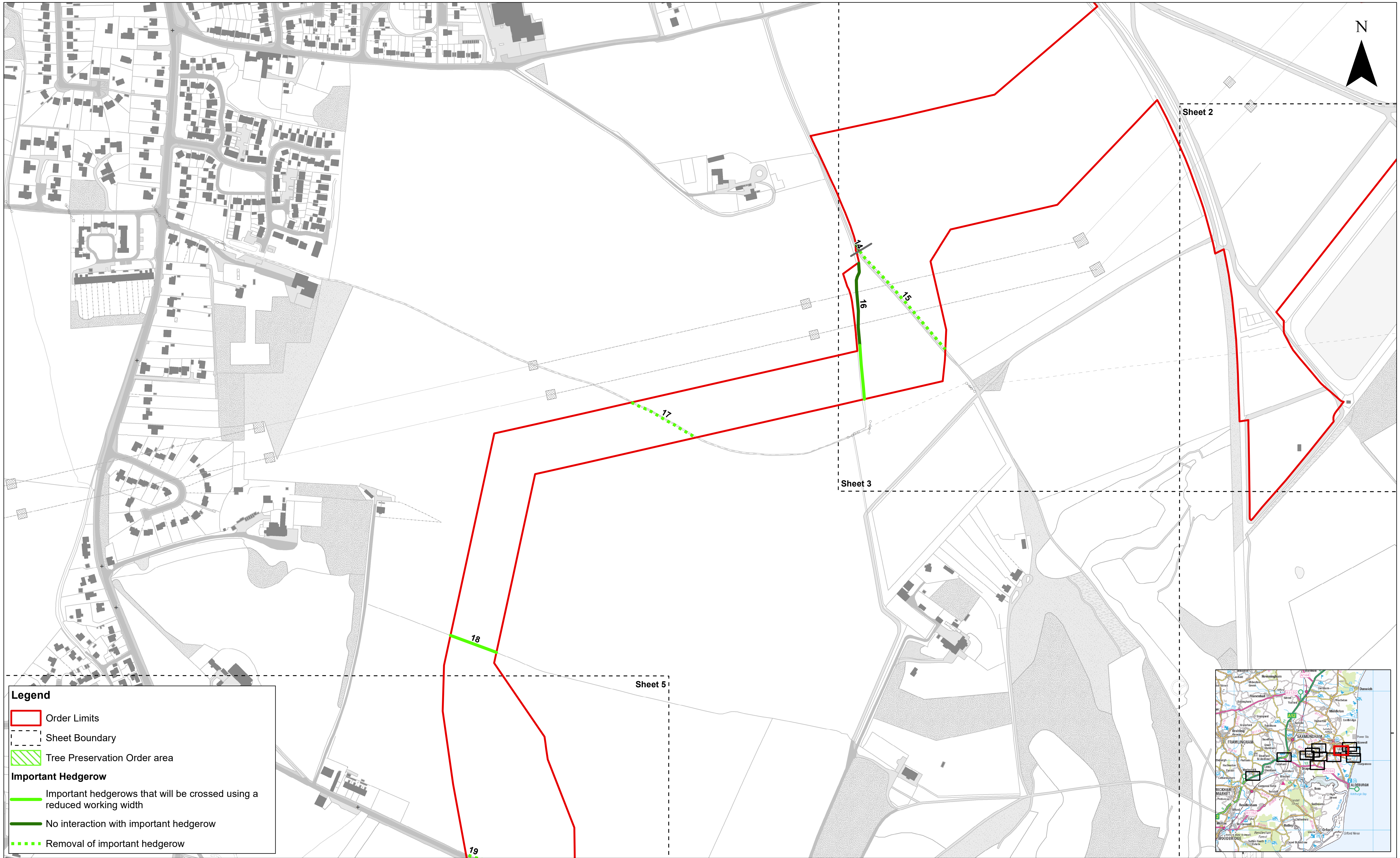
1:2,500
Scale @ A1

Metres

Source: © Crown copyright and database rights 2019. Ordnance Survey 0100031673.
This map has been produced to the latest known information at the time of issue, and has been produced for your information only. Please consult with the SPR GIS team to ensure the content is still current before using the information contained on this map. To the fullest extent permitted by law, we accept no responsibility or liability (whether in contract, tort (including negligence) or otherwise in respect of any errors or omissions in the information contained in the map and shall not be liable for any loss, damage or expense caused by such errors or omissions.

East Anglia ONE North Offshore Wind Farm
Important Hedgerows and Tree Preservation Order Plan
Sheet Number: Sheet 3 of 12

Drg No	EA1N-DWF-ENV-DRG-IBR-000435	
Rev	1	British National Grid OSGB36
Date	12/09/19	
APFP Ref: 5(2) (o)		Doc ref: 2.10

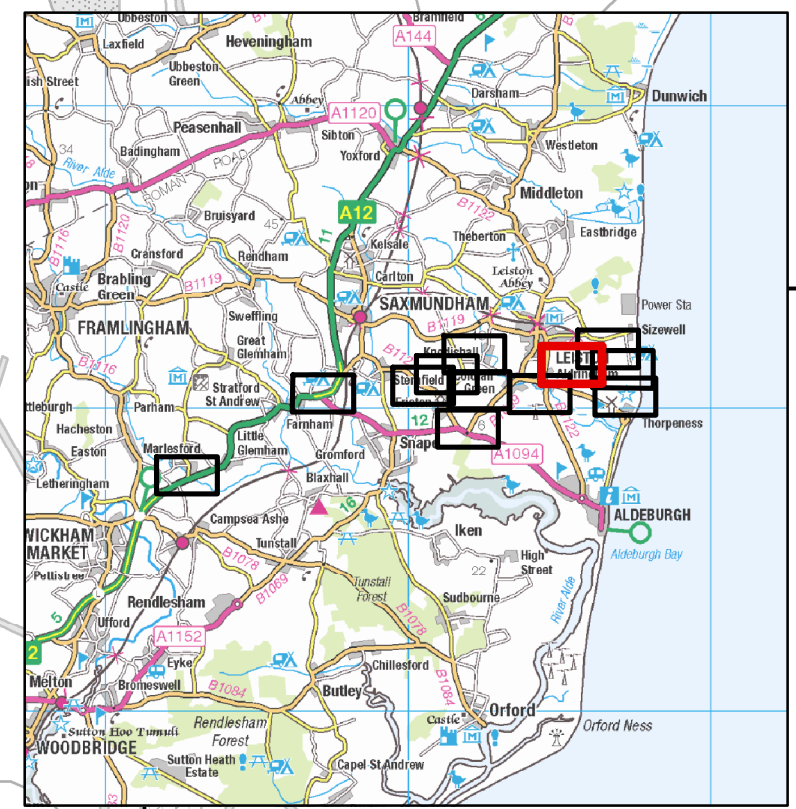


Legend

- Order Limits
- Sheet Boundary
- Tree Preservation Order area

Important Hedgerow

- Important hedgerows that will be crossed using a reduced working width
- No interaction with important hedgerow
- Removal of important hedgerow



Rev	Date	By	Comment
1	12/09/2019	AB	First Issue.

Prepared:	AB
Checked:	PW
Approved:	AH

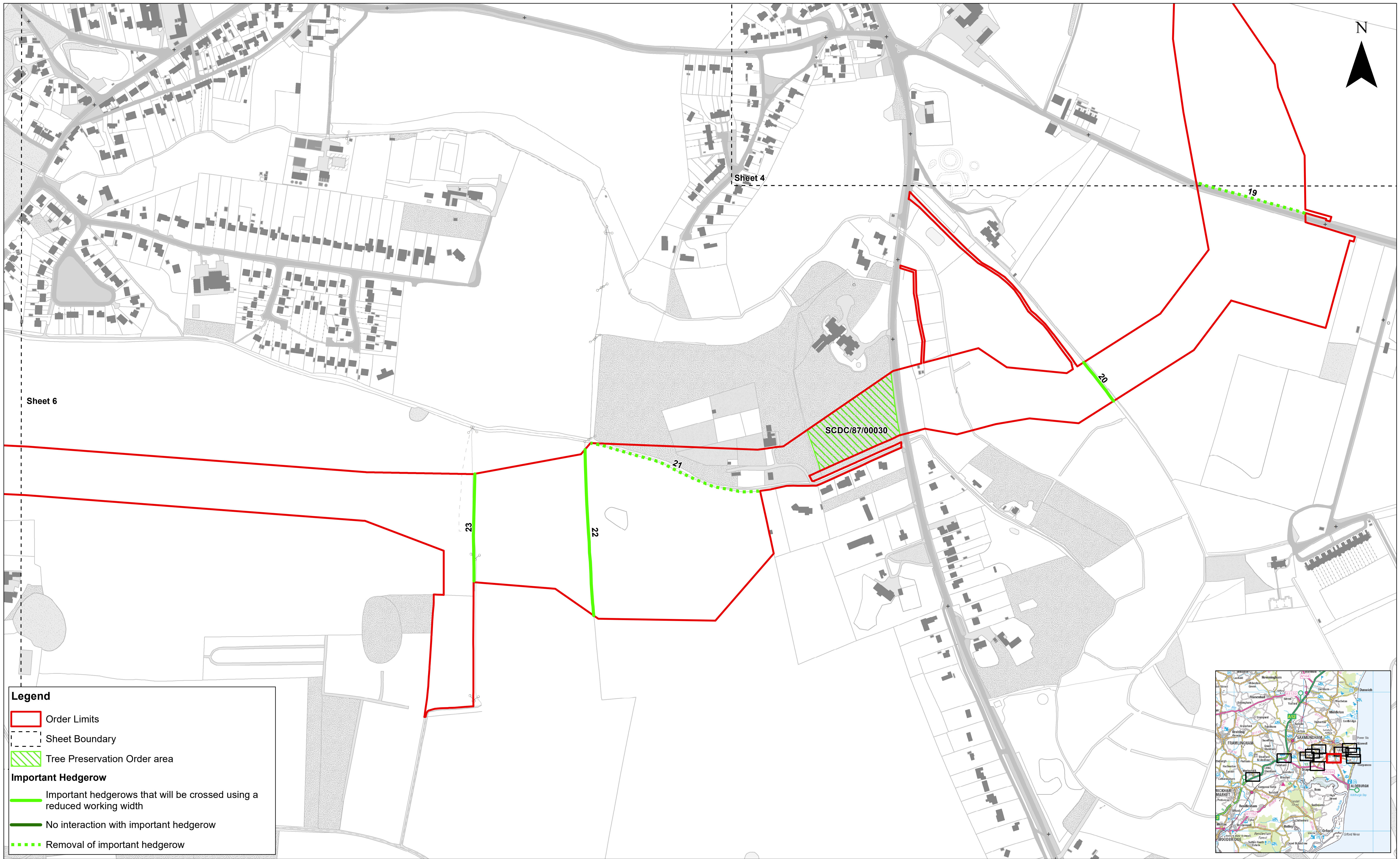
1:2,500
Scale @ A1

Source: © Crown copyright and database rights 2019. Ordnance Survey 0100031673.
This map has been produced to the latest known information at the time of issue, and has been produced for your information only. Please consult with the SPR GIS team to ensure the content is still current before using the information contained on this map. To the fullest extent permitted by law, we accept no responsibility or liability (whether in contract, tort (including negligence) or otherwise in respect of any errors or omissions in the information contained in the map and shall not be liable for any loss, damage or expense caused by such errors or omissions.

East Anglia ONE North Offshore Wind Farm

Important Hedgerows and Tree Preservation Order Plan
Sheet Number: Sheet 4 of 12

Drg No	EA1N-DWF-ENV-DRG-IBR-000435	
Rev	1	British National Grid OSGB36
Date	12/09/19	
APFP Ref: 5(2) (o)		Doc ref: 2.10

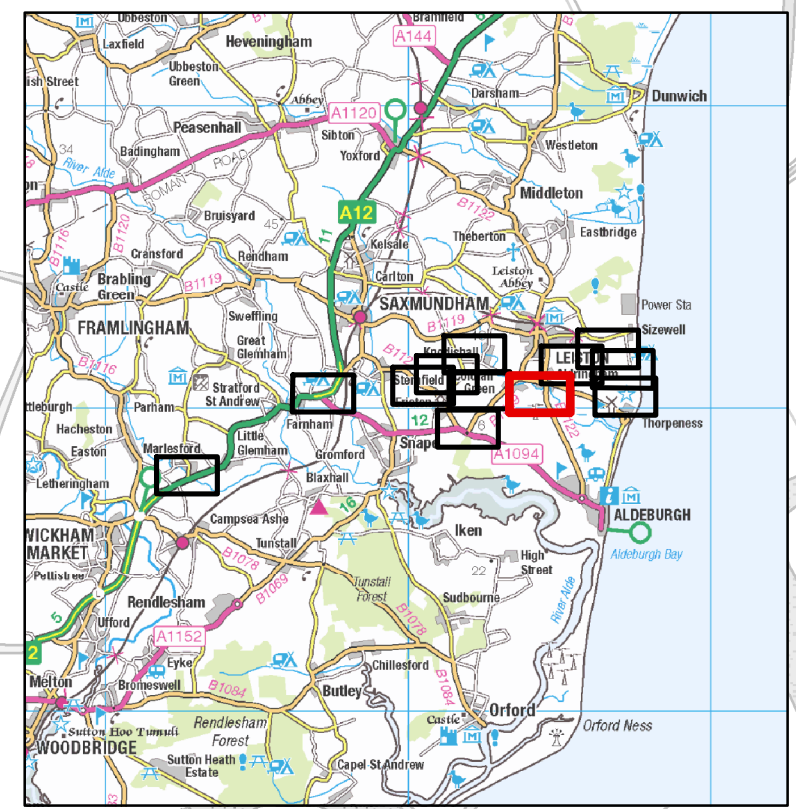


Legend

- Order Limits
- Sheet Boundary
- Tree Preservation Order area

Important Hedgerow

- Important hedgerows that will be crossed using a reduced working width
- No interaction with important hedgerow
- Removal of important hedgerow



Rev	Date	By	Comment
1	12/09/2019	AB	First Issue.

Prepared:	AB
Checked:	PW
Approved:	AH

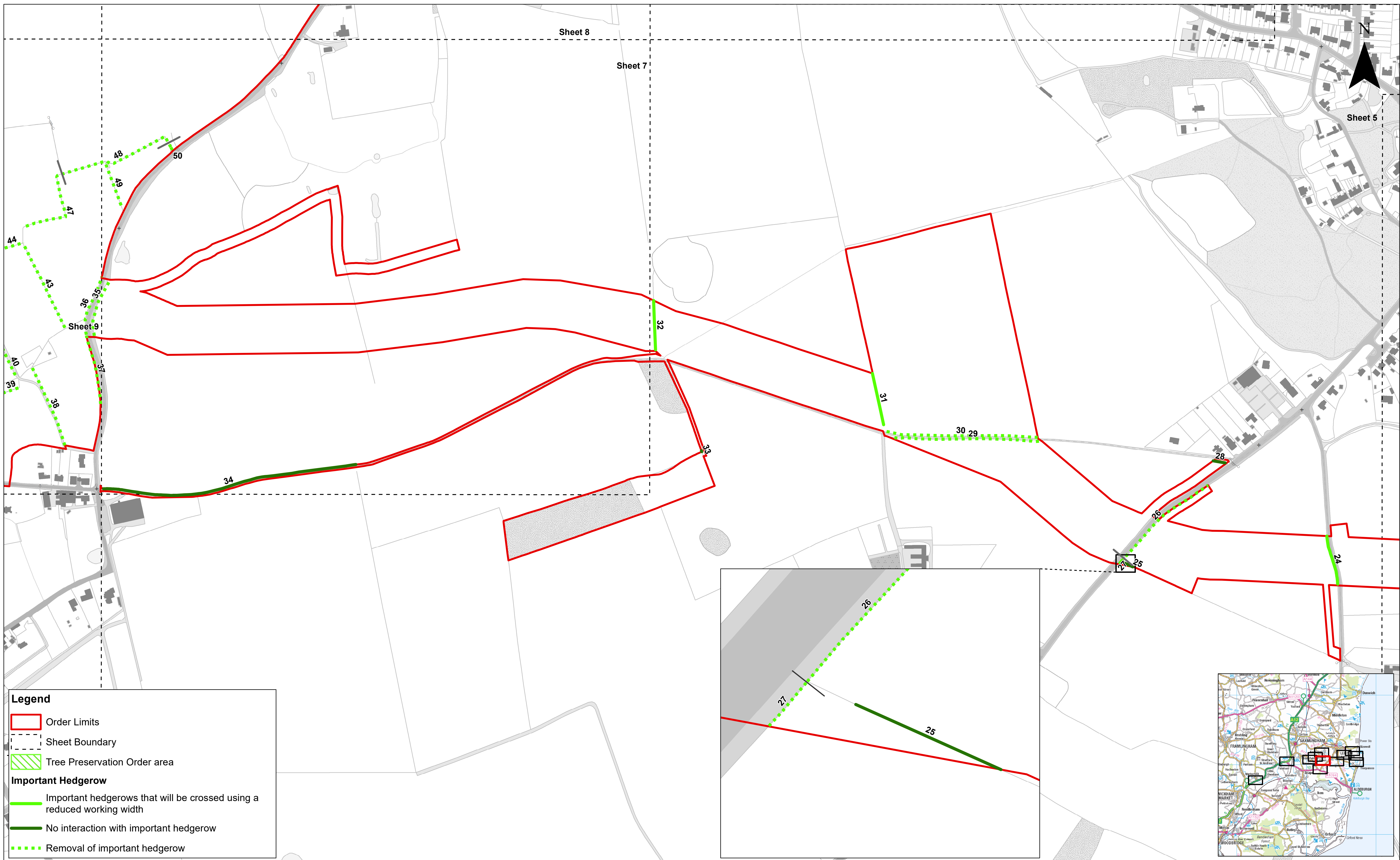
1:2,500
Scale @ A1

Metres

Source: © Crown copyright and database rights 2019. Ordnance Survey 0100031673.
This map has been produced to the latest known information at the time of issue, and has been produced for your information only. Please consult with the SPR GIS team to ensure the content is still current before using the information contained on this map. To the fullest extent permitted by law, we accept no responsibility or liability (whether in contract, tort (including negligence) or otherwise in respect of any errors or omissions in the information contained in the map and shall not be liable for any loss, damage or expense caused by such errors or omissions.

East Anglia ONE North Offshore Wind Farm
Important Hedgerows and Tree Preservation Order Plan
Sheet Number: Sheet 5 of 12

Drg No	EA1N-DWF-ENV-DRG-IBR-000435	
Rev	1	British National Grid OSGB36
Date	12/09/19	
APFP Ref: 5(2) (o)		Doc ref: 2.10



Legend

- Order Limits
- Sheet Boundary
- Tree Preservation Order area

Important Hedgerow

- Important hedgerows that will be crossed using a reduced working width
- No interaction with important hedgerow
- Removal of important hedgerow



Rev	Date	By	Comment
1	12/09/2019	AB	First Issue.

Prepared:	AB
Checked:	PW
Approved:	AH

1:2,500
Scale @ A1

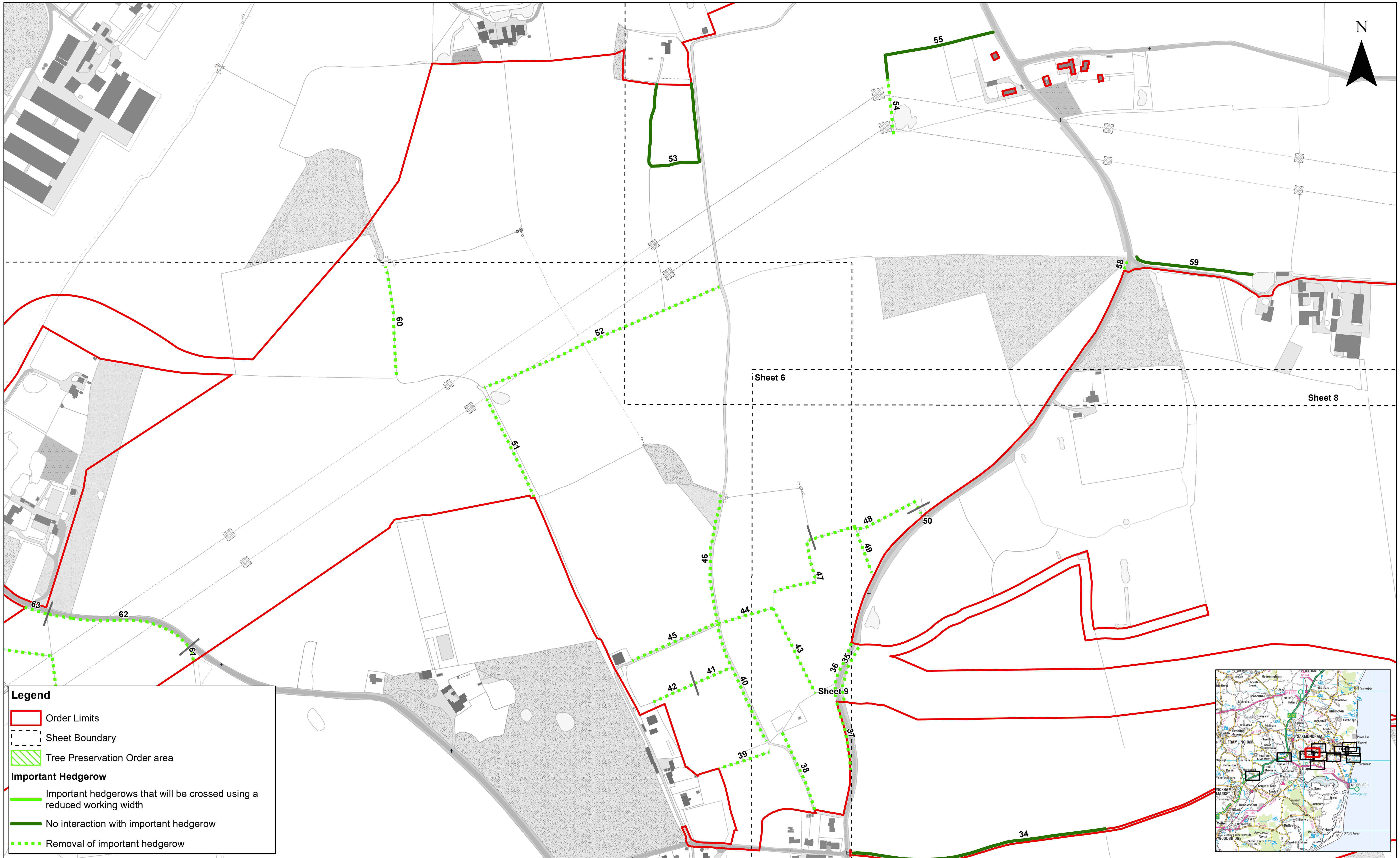
0 50 100 200 Metres

Source: © Crown copyright and database rights 2019. Ordnance Survey 0100031673.
This map has been produced to the latest known information at the time of issue, and has been produced for your information only. Please consult with the SPR GIS team to ensure the content is still current before using the information contained on this map. To the fullest extent permitted by law, we accept no responsibility or liability (whether in contract, tort (including negligence) or otherwise in respect of any errors or omissions in the information contained in the map and shall not be liable for any loss, damage or expense caused by such errors or omissions.

East Anglia ONE North Offshore Wind Farm

Important Hedgerows and Tree Preservation Order Plan
Sheet Number: Sheet 6 of 12

Drg No	EA1N-DWF-ENV-DRG-IBR-000435	
Rev	1	British National Grid OSGB36
Date	12/09/19	
APFP Ref: 5(2) (o)		Doc ref: 2.10



Legend

- Order Limits
- Sheet Boundary
- Tree Preservation Order area

Important Hedgerow

- Important hedgerows that will be crossed using a reduced working width
- No interaction with important hedgerow
- Removal of important hedgerow



Rev	Date	By	Comment
1	12/09/2019	AB	First Issue.

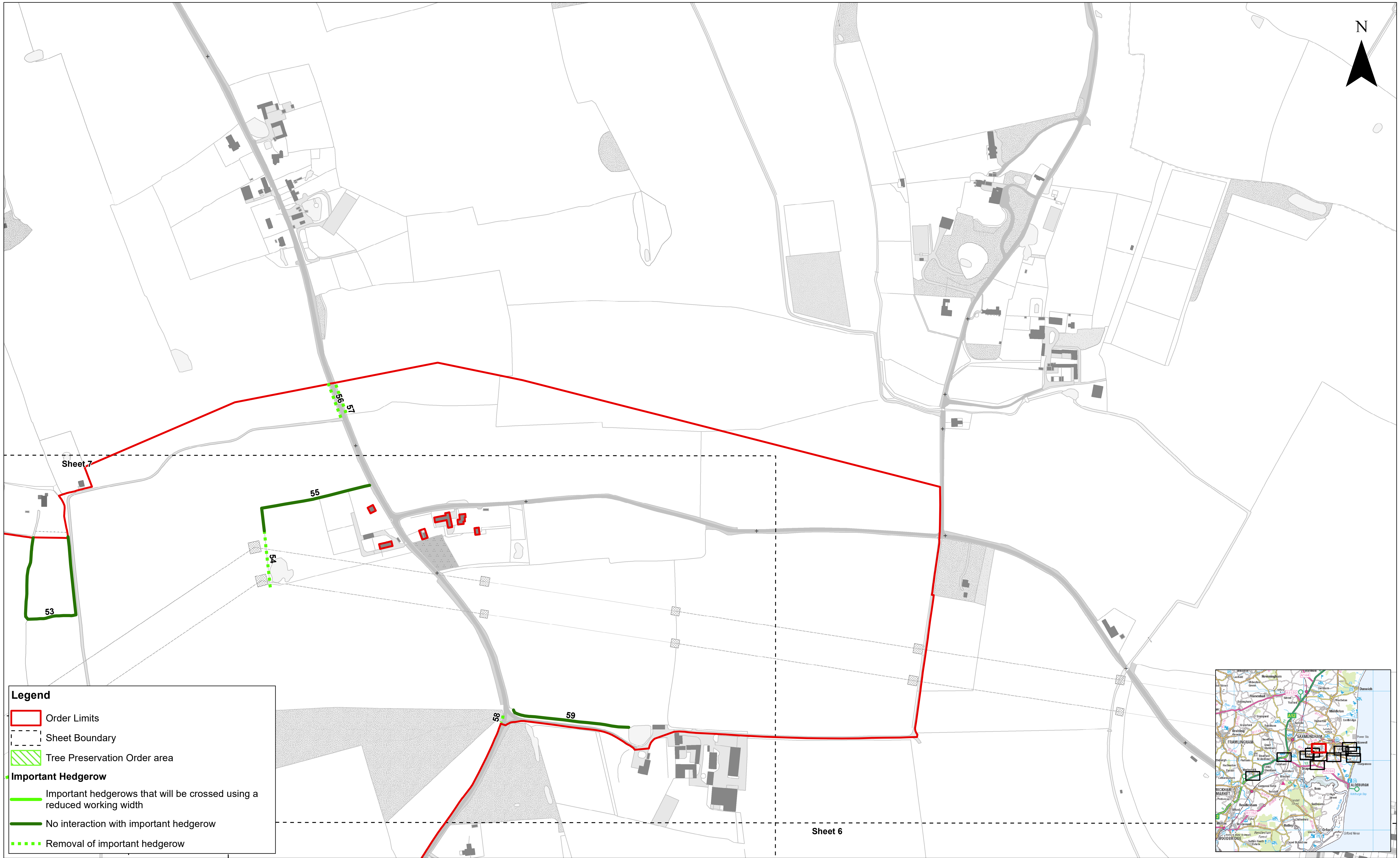
Prepared:	AB
Checked:	PW
Approved:	AH

1:2,500
Scale @ A1

Source: © Crown copyright and database rights 2019. Ordnance Survey 0100031673.
This map has been produced to the latest known information at the time of issue, and has been produced for your information only. Please consult with the SPR GIS team to ensure the content is still current before using the information contained on this map. To the fullest extent permitted by law, we accept no responsibility or liability (whether in contract, tort (including negligence) or otherwise in respect of any errors or omissions in the information contained in the map and shall not be liable for any loss, damage or expense caused by such errors or omissions.

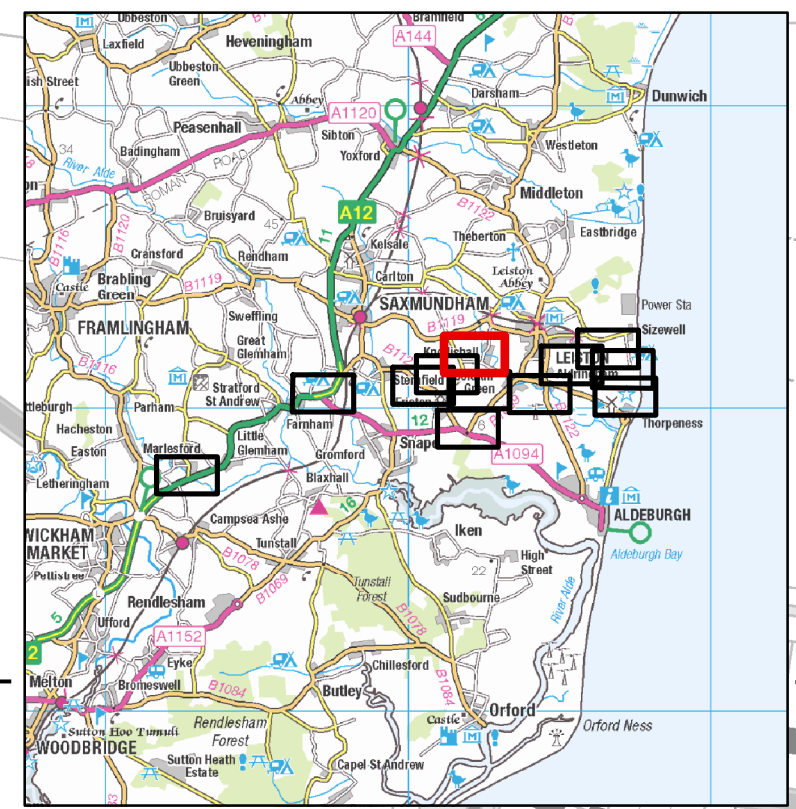
East Anglia ONE North Offshore Wind Farm
Important Hedgerows and Tree Preservation Order Plan
Sheet Number: Sheet 7 of 12

Drg No	EA1N-DWF-ENV-DRG-IBR-000435	
Rev	1	British National Grid OSGB36
Date	12/09/19	
APFP Ref: 5(2) (o)		Doc ref: 2.10



Legend

- Order Limits
- Sheet Boundary
- Tree Preservation Order area
- Important Hedgerow**
- Important hedgerows that will be crossed using a reduced working width
- No interaction with important hedgerow
- Removal of important hedgerow



Rev	Date	By	Comment
1	12/09/2019	AB	First Issue.

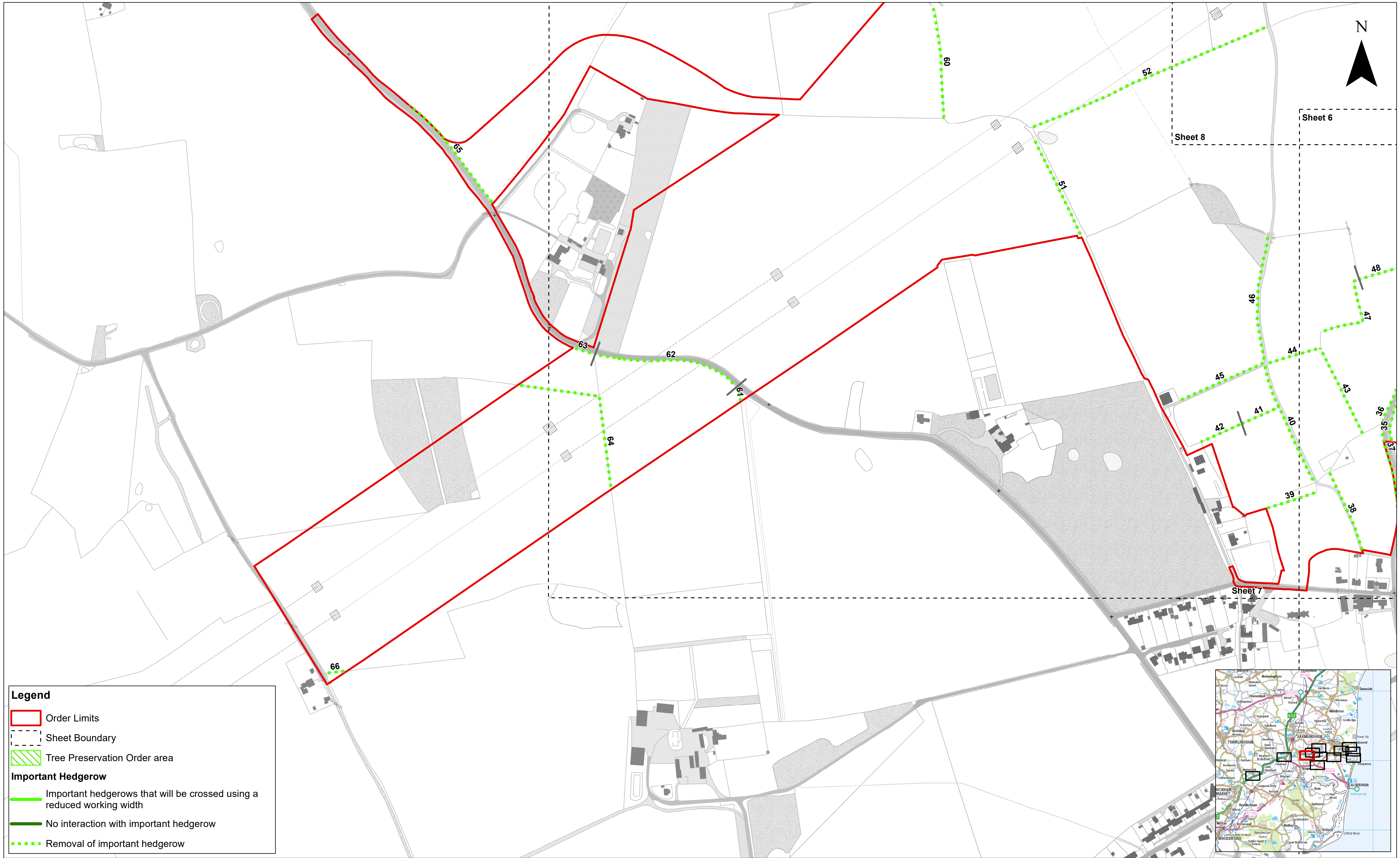
Prepared:	AB
Checked:	PW
Approved:	AH

1:2,500
Scale @ A1

Source: © Crown copyright and database rights 2019. Ordnance Survey 0100031673.
This map has been produced to the latest known information at the time of issue, and has been produced for your information only. Please consult with the SPR GIS team to ensure the content is still current before using the information contained on this map. To the fullest extent permitted by law, we accept no responsibility or liability (whether in contract, tort (including negligence) or otherwise in respect of any errors or omissions in the information contained in the map and shall not be liable for any loss, damage or expense caused by such errors or omissions.

East Anglia ONE North Offshore Wind Farm
Important Hedgerows and Tree Preservation Order Plan
Sheet Number: Sheet 8 of 12

Drg No	EA1N-DWF-ENV-DRG-IBR-000435	
Rev	1	British National Grid OSGB36
Date	12/09/19	
APFP Ref: 5(2) (o)		Doc ref: 2.10

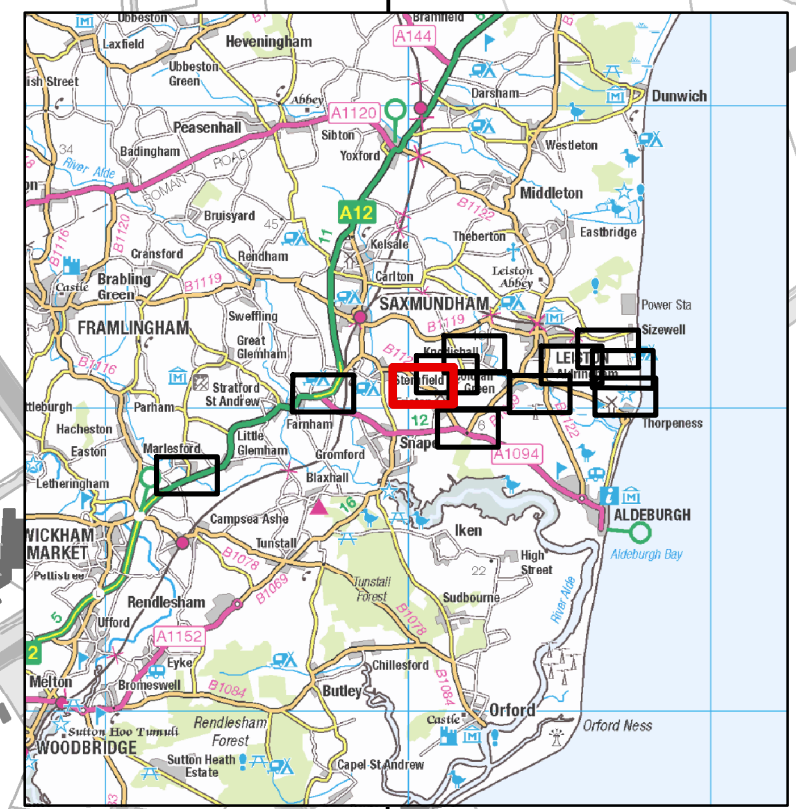


Legend

- Order Limits
- Sheet Boundary
- Tree Preservation Order area

Important Hedgerow

- Important hedgerows that will be crossed using a reduced working width
- No interaction with important hedgerow
- Removal of important hedgerow



Rev	Date	By	Comment
1	12/09/2019	AB	First Issue.

Prepared:	AB
Checked:	PW
Approved:	AH

1:2,500
Scale @ A1

0 50 100 200 Metres

Source: © Crown copyright and database rights 2019. Ordnance Survey 0100031673.
This map has been produced to the latest known information at the time of issue, and has been produced for your information only. Please consult with the SPR GIS team to ensure the content is still current before using the information contained on this map. To the fullest extent permitted by law, we accept no responsibility or liability (whether in contract, tort (including negligence) or otherwise in respect of any errors or omissions in the information contained in the map and shall not be liable for any loss, damage or expense caused by such errors or omissions.

East Anglia ONE North Offshore Wind Farm

Important Hedgerows and Tree Preservation Order Plan

Sheet Number: Sheet 9 of 12

Drg No	EA1N-DWF-ENV-DRG-IBR-000435	
Rev	1	British National Grid OSGB36
Date	12/09/19	
APFP Ref: 5(2) (o)		Doc ref: 2.10

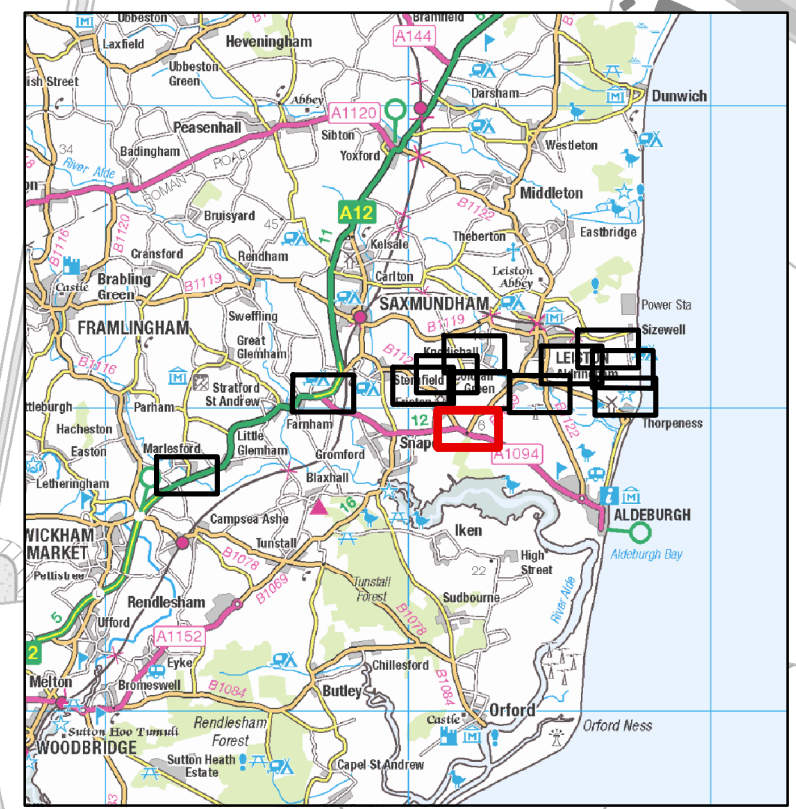


Legend

- Order Limits
- Sheet Boundary
- Tree Preservation Order area

Important Hedgerow

- Important hedgerows that will be crossed using a reduced working width
- No interaction with important hedgerow
- Removal of important hedgerow



Rev	Date	By	Comment
1	12/09/2019	AB	First Issue.

Prepared:	AB
Checked:	PW
Approved:	AH

1:2,500
Scale @ A1

Metres

Source: © Crown copyright and database rights 2019. Ordnance Survey 0100031673.
This map has been produced to the latest known information at the time of issue, and has been produced for your information only. Please consult with the SPR GIS team to ensure the content is still current before using the information contained on this map. To the fullest extent permitted by law, we accept no responsibility or liability (whether in contract, tort (including negligence) or otherwise in respect of any errors or omissions in the information contained in the map and shall not be liable for any loss, damage or expense caused by such errors or omissions.

East Anglia ONE North Offshore Wind Farm

Important Hedgerows and Tree Preservation Order Plan
Sheet Number: Sheet 10 of 12

Drg No	EA1N-DWF-ENV-DRG-IBR-000435	
Rev	1	British National Grid OSGB36
Date	12/09/19	
APFP Ref: 5(2) (o)		Doc ref: 2.10

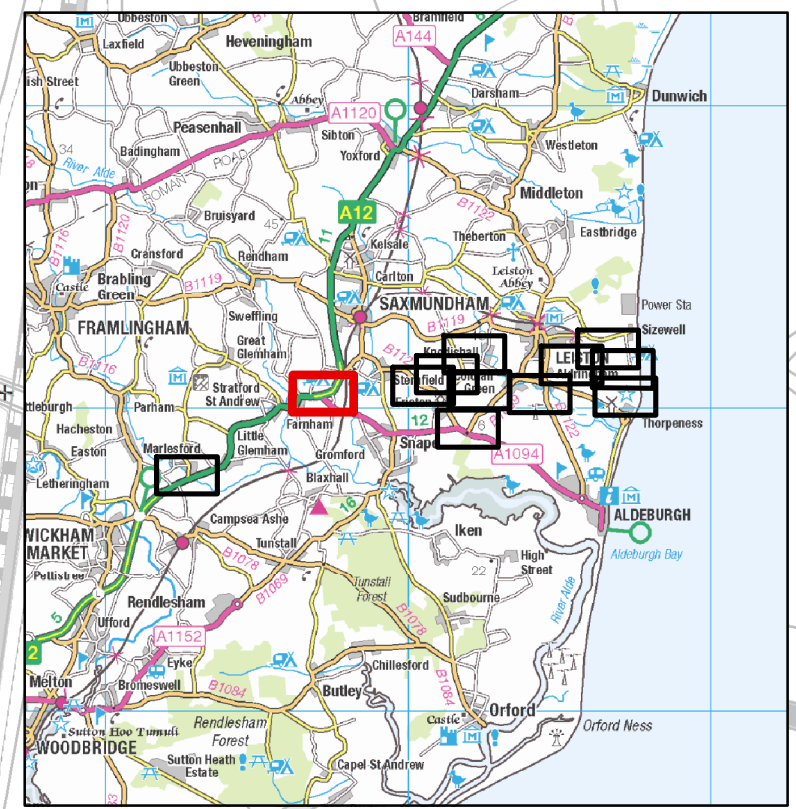


Legend

- Order Limits
- Sheet Boundary
- Tree Preservation Order area

Important Hedgerow

- Important hedgerows that will be crossed using a reduced working width
- No interaction with important hedgerow
- Removal of important hedgerow



Rev	Date	By	Comment
1	12/09/2019	AB	First Issue.

Prepared:	AB
Checked:	PW
Approved:	AH

1:2,500
Scale @ A1

Metres

Source: © Crown copyright and database rights 2019. Ordnance Survey 0100031673.
This map has been produced to the latest known information at the time of issue, and has been produced for your information only. Please consult with the SPR GIS team to ensure the content is still current before using the information contained on this map. To the fullest extent permitted by law, we accept no responsibility or liability (whether in contract, tort (including negligence) or otherwise in respect of any errors or omissions in the information contained in the map and shall not be liable for any loss, damage or expense caused by such errors or omissions.

East Anglia ONE North Offshore Wind Farm

Important Hedgerows and Tree Preservation Order Plan
Sheet Number: Sheet 11 of 12

Drg No	EA1N-DWF-ENV-DRG-IBR-000435	
Rev	1	British National Grid OSGB36
Date	12/09/19	
APFP Ref: 5(2) (o)		Doc ref: 2.10

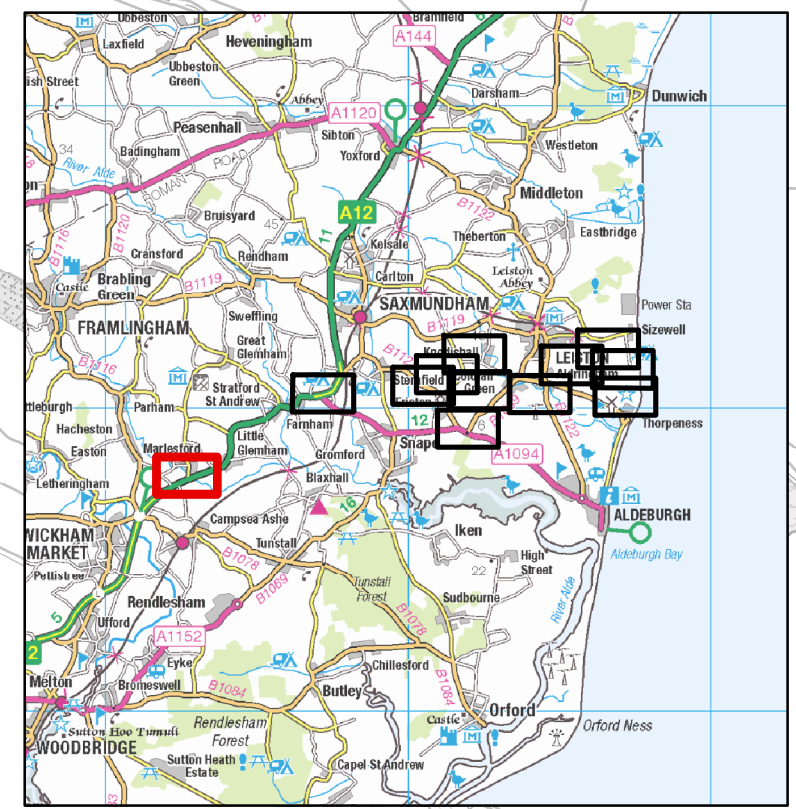


Legend

- Order Limits
- Sheet Boundary
- Tree Preservation Order area

Important Hedgerow

- Important hedgerows that will be crossed using a reduced working width
- No interaction with important hedgerow
- Removal of important hedgerow



Rev	Date	By	Comment
1	12/09/2019	AB	First Issue.

Prepared: AB
 Checked: PW
 Approved: AH

1:2,500
Scale @ A1

0 50 100 200 Metres

Source: © Crown copyright and database rights 2019. Ordnance Survey 0100031673.
 This map has been produced to the latest known information at the time of issue, and has been produced for your information only. Please consult with the SPR GIS team to ensure the content is still current before using the information contained on this map. To the fullest extent permitted by law, we accept no responsibility or liability (whether in contract, tort (including negligence) or otherwise in respect of any errors or omissions in the information contained in the map and shall not be liable for any loss, damage or expense caused by such errors or omissions.

East Anglia ONE North Offshore Wind Farm

Important Hedgerows and Tree Preservation Order Plan

Sheet Number: Sheet 12 of 12

Drg No	EA1N-DWF-ENV-DRG-IBR-000435	
Rev	1	British National Grid OSGB36
Date	12/09/19	
APFP Ref: 5(2) (o)		Doc ref: 2.10